

GCSE GEOGRAPHY

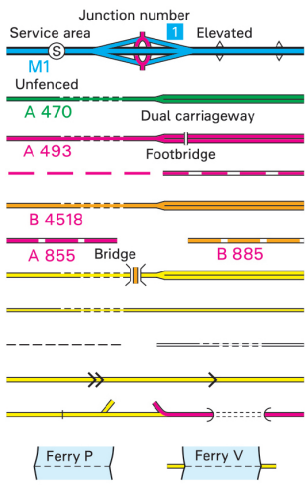
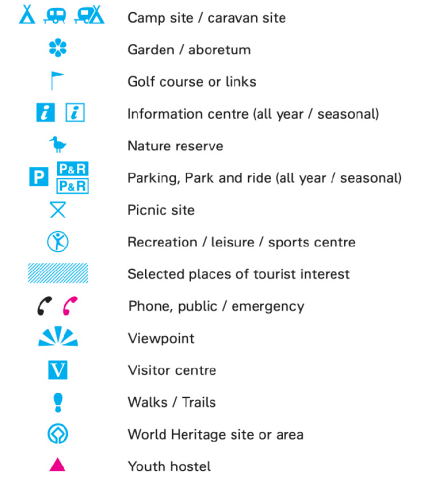
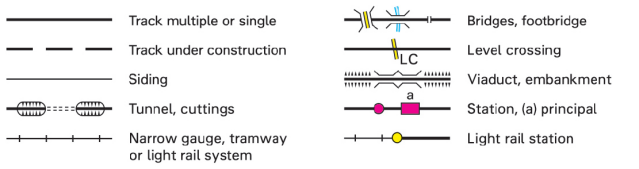
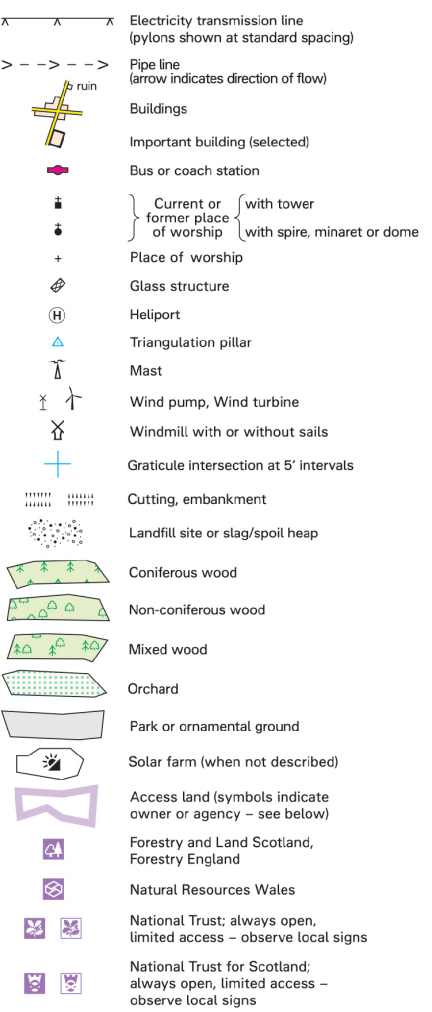
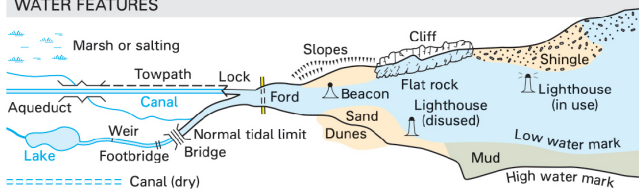



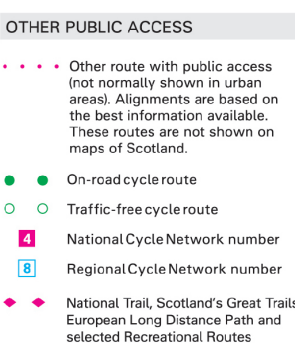
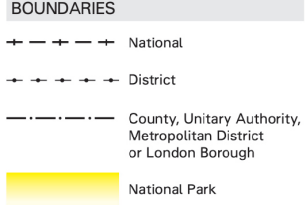
Paper 1 Living with the physical environment

Insert

This insert contains the keys for the 1: 50 000 Ordnance Survey (OS) map extracts for use with:

- Figure 14 in Question 3
- Figure 16 in Question 4
- Figure 18 in Question 5.

Key for the OS map extracts (Figure 14, Figure 16 and Figure 18)

ROADS AND PATHS		TOURIST INFORMATION																																	
<p>Not necessarily rights of way</p>  <p>Motorway (dual carriageway)</p> <p>Primary Route (A network of recommended through routes which complement the motorway system)</p> <p>Main road</p> <p>Road under construction</p> <p>Secondary road</p> <p>Narrow road with passing places</p> <p>Road generally more than 4m wide</p> <p>Road generally less than 4m wide</p> <p>Path / Other road, drive or track</p> <p>Gradient: steeper than 20% (1 in 5), 14% to 20% (1 in 7 to 1 in 5)</p> <p>Gates, Road tunnel</p> <p>Ferry (passenger), Ferry (vehicle)</p>		 <p>Camp site / caravan site</p> <p>Garden / arboretum</p> <p>Golf course or links</p> <p>Information centre (all year / seasonal)</p> <p>Nature reserve</p> <p>Parking, Park and ride (all year / seasonal)</p> <p>Picnic site</p> <p>Recreation / leisure / sports centre</p> <p>Selected places of tourist interest</p> <p>Phone, public / emergency</p> <p>Viewpoint</p> <p>Visitor centre</p> <p>Walks / Trails</p> <p>World Heritage site or area</p> <p>Youth hostel</p>																																	
RAILWAYS		LAND FEATURES																																	
 <p>Track multiple or single</p> <p>Track under construction</p> <p>Siding</p> <p>Tunnel, cuttings</p> <p>Narrow gauge, tramway or light rail system</p> <p>Bridges, footbridge</p> <p>Level crossing</p> <p>Viaduct, embankment</p> <p>Station, (a) principal</p> <p>Light rail station</p>		 <p>Electricity transmission line (pylons shown at standard spacing)</p> <p>Pipe line (arrow indicates direction of flow)</p> <p>Buildings</p> <p>Important building (selected)</p> <p>Bus or coach station</p> <p>Current or former place of worship { with tower { with spire, minaret or dome</p> <p>Place of worship</p> <p>Glass structure</p> <p>Heliport</p> <p>Triangulation pillar</p> <p>Mast</p> <p>Wind pump, Wind turbine</p> <p>Windmill with or without sails</p> <p>Graticule intersection at 5' intervals</p> <p>Cutting, embankment</p> <p>Landfill site or slag/spoil heap</p> <p>Coniferous wood</p> <p>Non-coniferous wood</p> <p>Mixed wood</p> <p>Orchard</p> <p>Park or ornamental ground</p> <p>Solar farm (when not described)</p> <p>Access land (symbols indicate owner or agency - see below)</p> <p>Forestry and Land Scotland, Forestry England</p> <p>Natural Resources Wales</p> <p>National Trust: always open, limited access - observe local signs</p> <p>National Trust for Scotland: always open, limited access - observe local signs</p>																																	
WATER FEATURES		ABBREVIATIONS																																	
 <p>Marsh or salting</p> <p>Towpath</p> <p>Lock</p> <p>Ford</p> <p>Beacon</p> <p>Sand Dunes</p> <p>Flat rock</p> <p>Lighthouse (disused)</p> <p>Lighthouse (in use)</p> <p>Shingle</p> <p>Mud</p> <p>Low water mark</p> <p>High water mark</p> <p>Aqueduct</p> <p>Canal</p> <p>Weir</p> <p>Footbridge</p> <p>Bridge</p> <p>Normal tidal limit</p> <p>Canal (dry)</p>		<table> <tr> <td>Br</td><td>Bridge</td><td>MS</td><td>Milestone</td></tr> <tr> <td>Cem</td><td>Cemetery</td><td>Mus</td><td>Museum</td></tr> <tr> <td>CG</td><td>Cattle grid</td><td>P</td><td>Post office</td></tr> <tr> <td>CH</td><td>Clubhouse</td><td>PC</td><td>Public convenience (in rural areas)</td></tr> <tr> <td>Fm</td><td>Farm</td><td>PH</td><td>Public house</td></tr> <tr> <td>Ho</td><td>House</td><td>Sch</td><td>School</td></tr> <tr> <td>Hospl</td><td>Hospital</td><td>TH</td><td>Town Hall, Guildhall or equivalent</td></tr> <tr> <td>MP</td><td>Milepost</td><td>Univ</td><td>University</td></tr> </table>		Br	Bridge	MS	Milestone	Cem	Cemetery	Mus	Museum	CG	Cattle grid	P	Post office	CH	Clubhouse	PC	Public convenience (in rural areas)	Fm	Farm	PH	Public house	Ho	House	Sch	School	Hospl	Hospital	TH	Town Hall, Guildhall or equivalent	MP	Milepost	Univ	University
Br	Bridge	MS	Milestone																																
Cem	Cemetery	Mus	Museum																																
CG	Cattle grid	P	Post office																																
CH	Clubhouse	PC	Public convenience (in rural areas)																																
Fm	Farm	PH	Public house																																
Ho	House	Sch	School																																
Hospl	Hospital	TH	Town Hall, Guildhall or equivalent																																
MP	Milepost	Univ	University																																
HEIGHTS		ANTIQUITIES																																	
<p>1 metre = 3.2808 feet</p>  <p>Contours are at 10 metres vertical interval</p> <p>Heights are to the nearest metre above mean sea level</p> <p>Where two heights are shown, the first is the height of the natural ground in the location of the triangulation pillar, and the second (in brackets) to a separate point which is the natural summit.</p>		 <p>Site of antiquity</p> <p>Site of Battle (with date)</p> <p>Visible earthwork</p> <p>Roman</p> <p>Non-Roman</p>																																	
PUBLIC RIGHTS OF WAY		OTHER PUBLIC ACCESS																																	
 <p>Footpath</p> <p>Bridleway</p> <p>Restricted byway (not for use by mechanically propelled vehicles)</p> <p>Byway open to all traffic</p> <p>The symbols show the defined route so far as the scale of mapping will allow.</p> <p>The representation on this map of any other road, track or path is no evidence of the existence of a right of way. Not shown on maps of Scotland.</p> <p>Danger Area Firing and Test Ranges in the area. Danger! Observe warning notices.</p>		 <p>Other route with public access (not normally shown in urban areas). Alignments are based on the best information available. These routes are not shown on maps of Scotland.</p> <p>On-road cycle route</p> <p>Traffic-free cycle route</p> <p>National Cycle Network number</p> <p>Regional Cycle Network number</p> <p>National Trail, Scotland's Great Trails, European Long Distance Path and selected Recreational Routes</p>																																	
BOUNDARIES		ABBREVIATIONS																																	
 <p>National</p> <p>District</p> <p>County, Unitary Authority, Metropolitan District or London Borough</p> <p>National Park</p>		<table> <tr> <td>Br</td><td>Bridge</td><td>MS</td><td>Milestone</td></tr> <tr> <td>Cem</td><td>Cemetery</td><td>Mus</td><td>Museum</td></tr> <tr> <td>CG</td><td>Cattle grid</td><td>P</td><td>Post office</td></tr> <tr> <td>CH</td><td>Clubhouse</td><td>PC</td><td>Public convenience (in rural areas)</td></tr> <tr> <td>Fm</td><td>Farm</td><td>PH</td><td>Public house</td></tr> <tr> <td>Ho</td><td>House</td><td>Sch</td><td>School</td></tr> <tr> <td>Hospl</td><td>Hospital</td><td>TH</td><td>Town Hall, Guildhall or equivalent</td></tr> <tr> <td>MP</td><td>Milepost</td><td>Univ</td><td>University</td></tr> </table>		Br	Bridge	MS	Milestone	Cem	Cemetery	Mus	Museum	CG	Cattle grid	P	Post office	CH	Clubhouse	PC	Public convenience (in rural areas)	Fm	Farm	PH	Public house	Ho	House	Sch	School	Hospl	Hospital	TH	Town Hall, Guildhall or equivalent	MP	Milepost	Univ	University
Br	Bridge	MS	Milestone																																
Cem	Cemetery	Mus	Museum																																
CG	Cattle grid	P	Post office																																
CH	Clubhouse	PC	Public convenience (in rural areas)																																
Fm	Farm	PH	Public house																																
Ho	House	Sch	School																																
Hospl	Hospital	TH	Town Hall, Guildhall or equivalent																																
MP	Milepost	Univ	University																																

There is no material printed on this page

There is no material printed on this page

Copyright information

Map extracts and key reproduced by permission of Ordnance Survey on behalf of HMSO. © Crown copyright 2024. All rights reserved. Ordnance Survey Licence number 100041328.

Copyright © 2024 AQA and its licensors. All rights reserved.

